

Generalized Existing Landuse Map

75°50'0"E

76°0'0"E

Index Map

14

13

12

11

10

9

8

7

6

5

4

3

2

1

75°40'0"E

































75°50'0"E

26°40'0"N

26°50'0"N

27°0'0"N

LEGEND:

- | | | |
|---|---|---|
|  |  |  |
|  |  |  |
|  |  |  |
|  |  |  |
|  |  |  |
|  |  |  |
|  |  |  |
|  |  |  |
|  |  |  |
|  |  |  |
| |  |  |

1:215,876

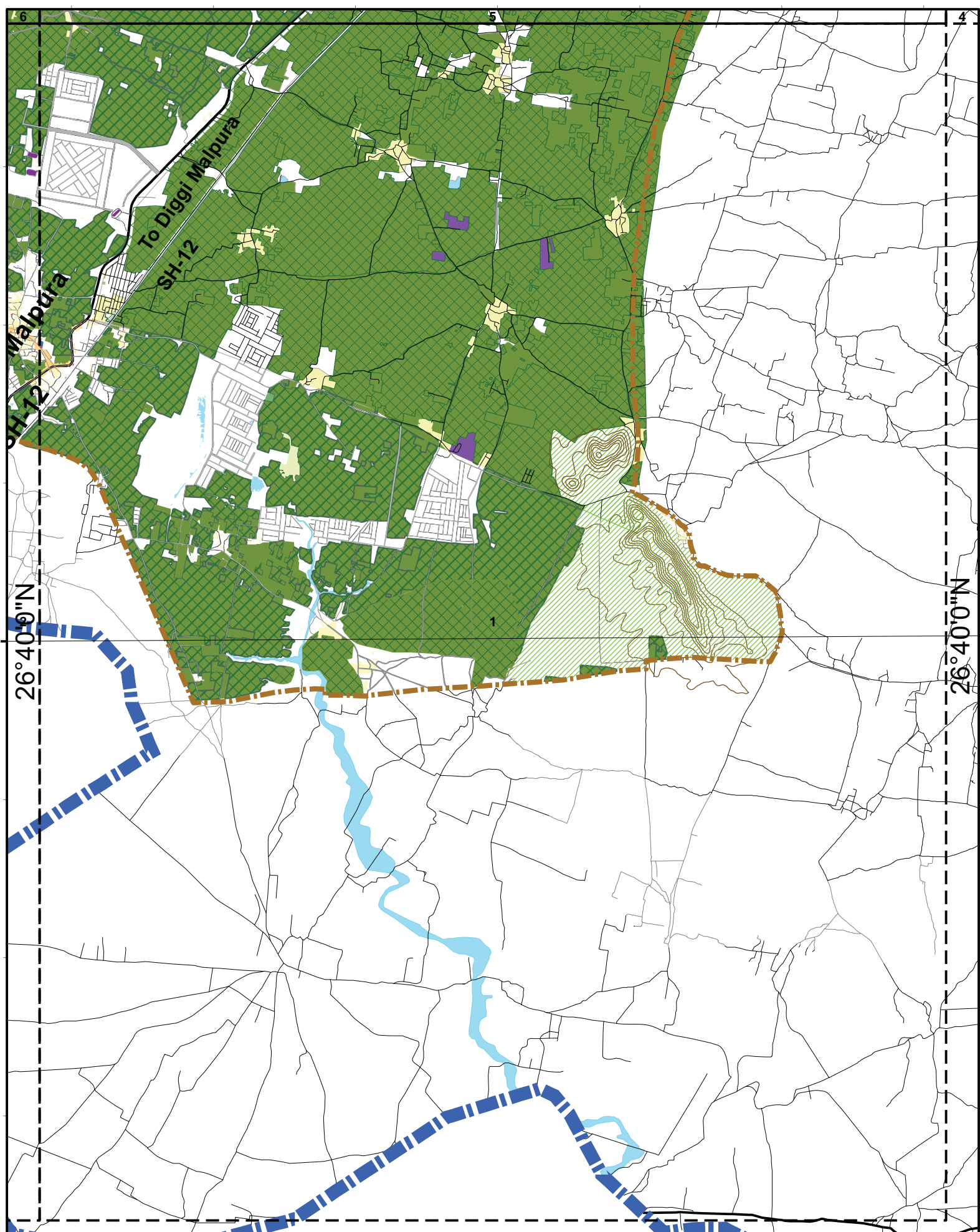
0 10 20 40 60 80 KM

Generalized Existing Landuse-2009

Master Development Plan -2025

Jaipur Development Authority





- LEGEND:**
- Jaipur Region Boundary
 - U1 Area Boundary
 - Developed Area Boundary
 - Walled City Boundary
 - Railway Track
 - National Highway
 - State Highway
 - City Road Major
 - City Road-Minor
 - Contour
 - Residential
 - Commercial
 - Mixed Use
 - Public/Semi Public
 - Education Facilities
 - Medical Facilities
 - Socio Cultural/Religious/Historical
 - Other Community Facilities
 - Cremation and Burial Ground
 - Public Utilities
 - Government/Semi Govt.
 - Industrial
 - Recreational
 - Circulation
 - Agricultural
 - Cultivated Land
 - Fallow Land
 - Forest Land
 - Other Uses
 - Vacant Land
 - Water Body
 - Govt. Reserved Area

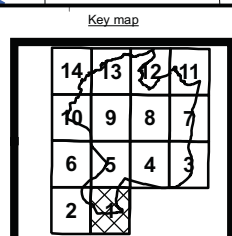
1:50,000

0 10 20 40 60 80 KM

Generalized Existing Landuse-2009

Master Development Plan -2025

Jaipur Development Authority



26°40'0"N

75°40'0"E

26°40'0"N

75°40'0"E

To Diggi Malpura
SH-12

LEGEND:

- | | | |
|--|--|--|
| | | |
| | | |
| | | |
| | | |
| | | |
| | | |
| | | |
| | | |
| | | |
| | | |
| | | |

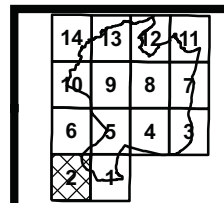
1:50,000
0 10 20 40 60 80 KM

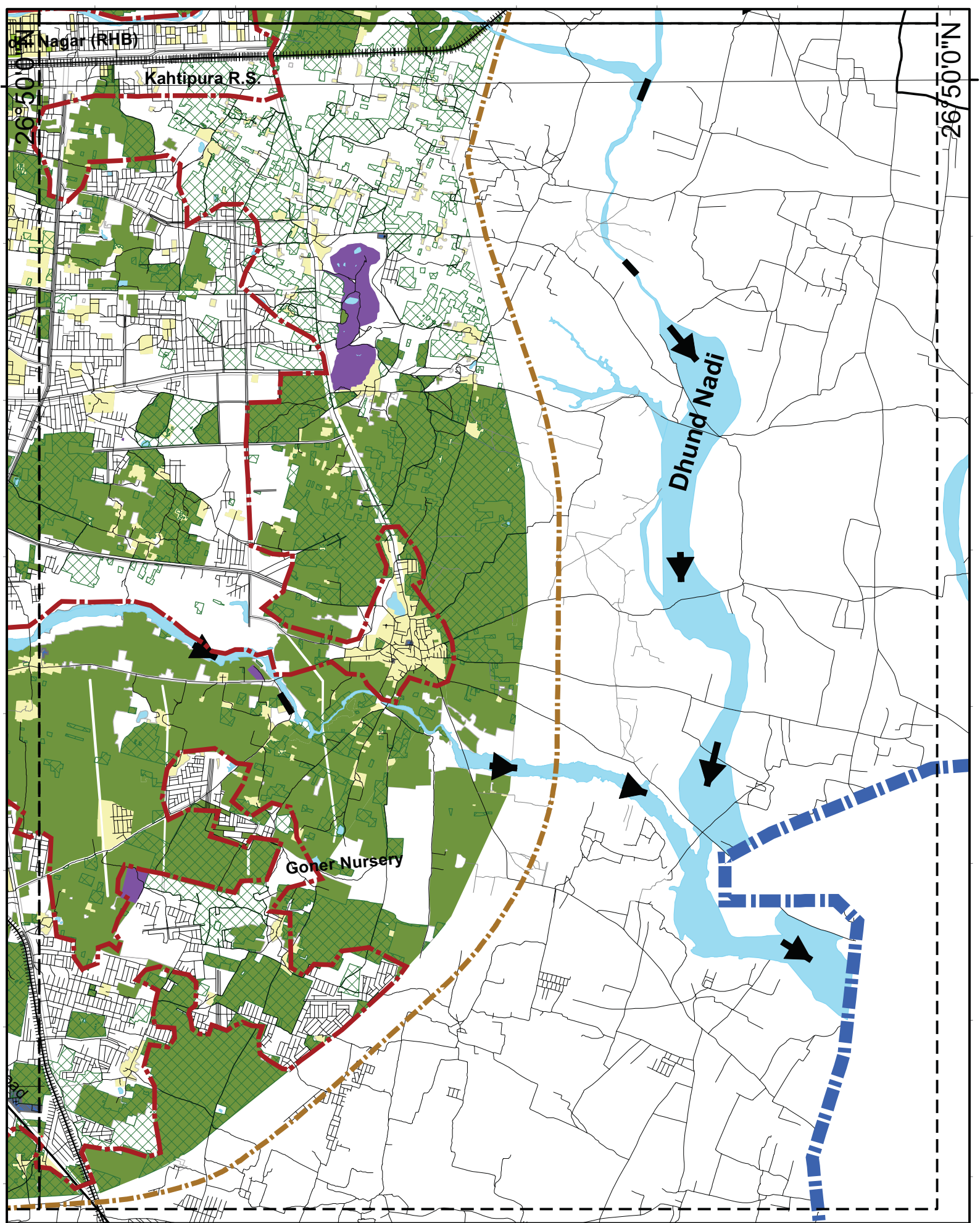
Generalized Existing Landuse-2009

Master Development Plan -2025

Jaipur Development Authority

Key map





LEGEND:

- | | | |
|-------------------------|-------------------------------------|---------------------|
| Jaipur Region Boundary | Residential | Govt. Reserved Area |
| U1 Area Boundary | Commercial | Industrial |
| Developed Area Boundary | Mixed Use | Recreational |
| Walled City Boundary | Public/Semi Public | Circulation |
| Railway Track | Education Facilities | Agricultural |
| National Highway | Medical Facilities | Cultivated Land |
| State Highway | Socio Cultural/Religious/Historical | Fallow Land |
| City Road Major | Other Community Facilities | Forest Land |
| City Road-Minor | Cremation and Burial Ground | Other Uses |
| Contour | Public Utilities | Vacant Land |
| | Government/Semi Govt. | Water Body |

1:50,000

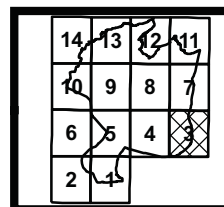
0 10 20 40 60 80 KM

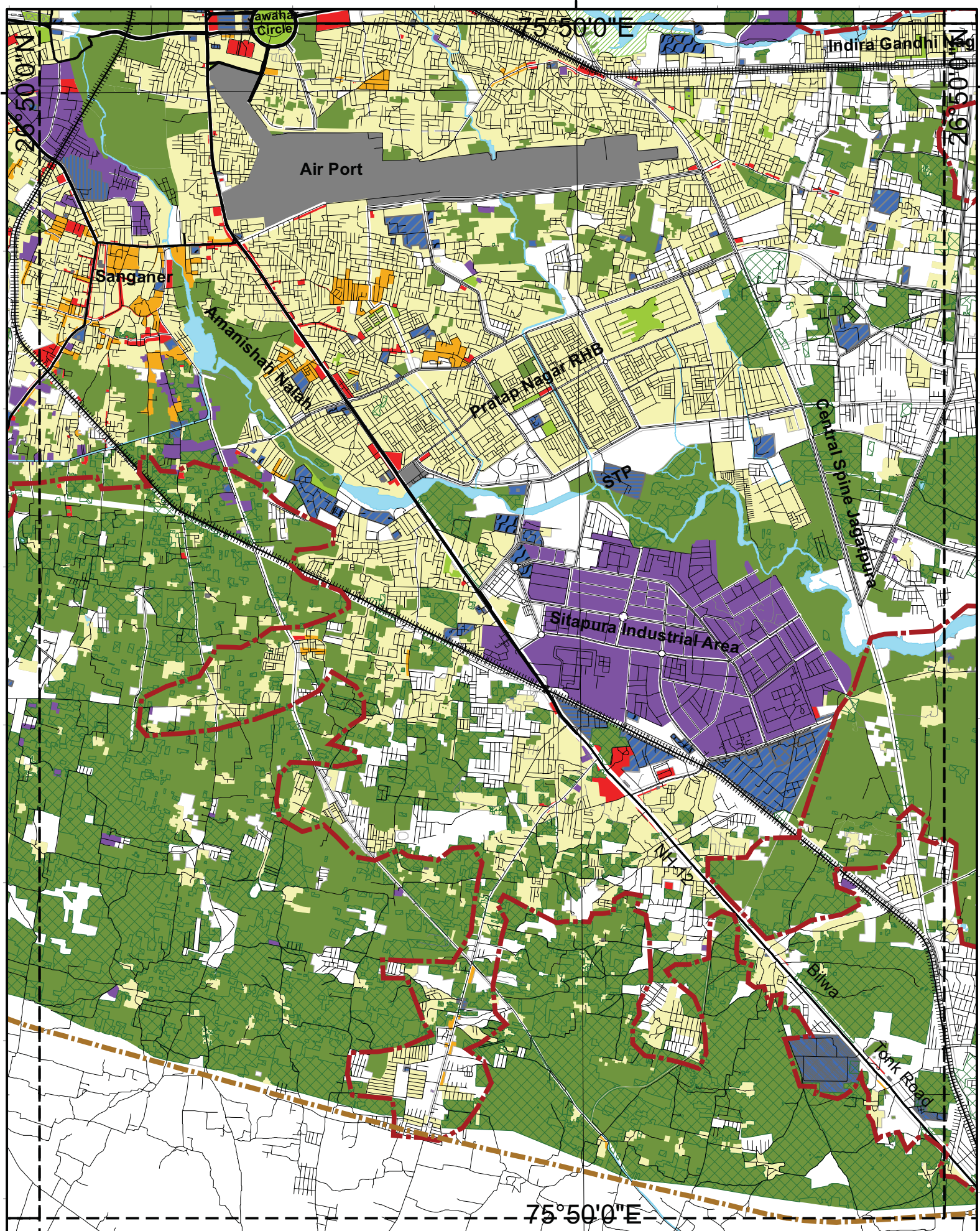
Generalized Existing Landuse-2009

Master Development Plan -2025

Jaipur Development Authority

Key map





LEGEND:

- | | | |
|-------------------------|-------------------------------------|---------------------|
| Jaipur Region Boundary | Residential | Govt. Reserved Area |
| U1 Area Boundary | Commercial | Industrial |
| Developed Area Boundary | Mixed Use | Recreational |
| Walled City Boundary | Public/Semi Public | Circulation |
| Railway Track | Education Facilities | Agricultural |
| National Highway | Medical Facilities | Cultivated Land |
| State Highway | Socio Cultural/Religious/Historical | Fallow Land |
| City Road Major | Other Community Facilities | Forest Land |
| City Road-Minor | Cremation and Burial Ground | Other Uses |
| Contour | Public Utilities | Vacant Land |
| | Government/Semi Govt. | Water Body |

1:50,000

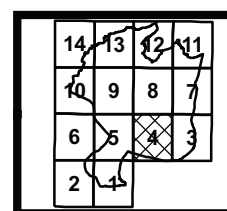
0 10 20 40 60 80 KM

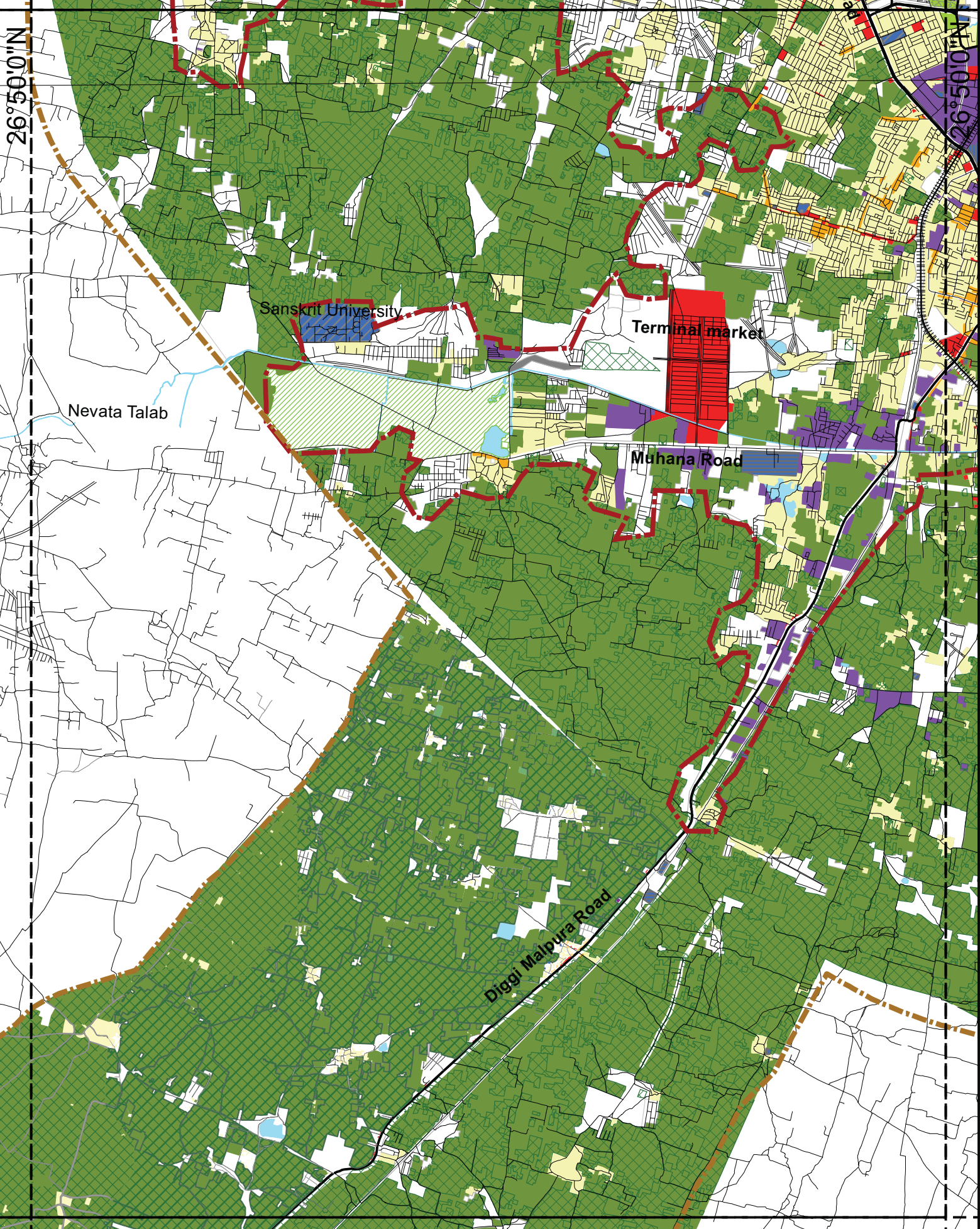
Generalized Existing Landuse-2009

Master Development Plan -2025

Jaipur Development Authority

Key map





LEGEND:

- Jaipur Region Boundary

U1 Area Boundary

Developed Area Boundary

Walled City Boundary

Railway Track

National Highway

State Highway

City Road Major

City Road-Minor

Contour
- Residential

Commercial

Mixed Use

Public/Semi Public

Education Facilities

Medical Facilities

Socio Cultural/Religious/Historical

Other Community Facilities

Cremation and Burial Ground

Public Utilities

Government/Semi Govt.
- Govt. Reserved Area

Industrial

Recreational

Circulation

Agricultural

Cultivated Land

Fallow Land

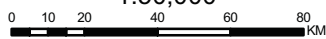
Forest Land

Other Uses

Vacant Land

Water Body

1:50,000

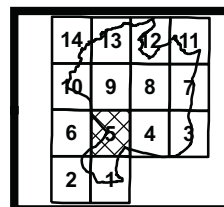


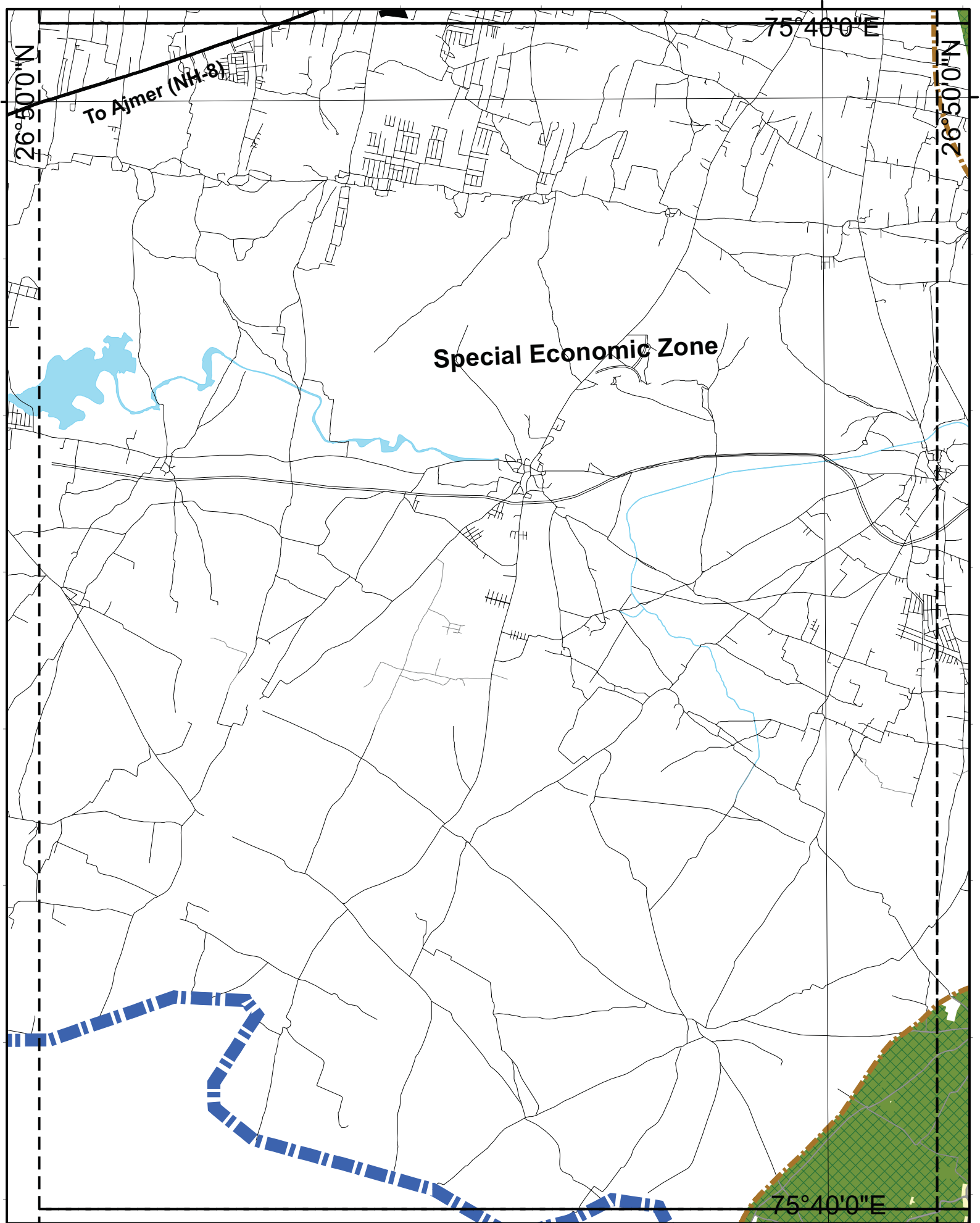
Generalized Existing Landuse-2009

Master Development Plan -2025

Jaipur Development Authority

Key map





LEGEND:

- | | | |
|-------------------------|-------------------------------------|---------------------|
| Jaipur Region Boundary | Residential | Govt. Reserved Area |
| U1 Area Boundary | Commercial | Industrial |
| Developed Area Boundary | Mixed Use | Recreational |
| Walled City Boundary | Public/Semi Public | Circulation |
| Railway Track | Education Facilities | Agricultural |
| National Highway | Medical Facilities | Cultivated Land |
| State Highway | Socio Cultural/Religious/Historical | Fallow Land |
| City Road Major | Other Community Facilities | Forest Land |
| City Road-Minor | Cremation and Burial Ground | Other Uses |
| Contour | Public Utilities | Vacant Land |
| | Government/Semi Govt. | Water Body |

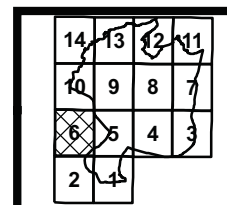
1:50,000
0 10 20 40 60 80 KM

Generalized Existing Landuse-2009

Master Development Plan -2025

Jaipur Development Authority

Key map



Green City

STP

LN mittal IIIIT

Sumel

Kanota Dam

Dhund Nadi

Agra Road

To Agra

NH-11

Heritage City

To Delhi

LEGEND:

- Jaipur Region Boundary
- U1 Area Boundary
- Developed Area Boundary
- Walled City Boundary
- Railway Track
- National Highway
- State Highway
- City Road Major
- City Road-Minor
- Contour
- Residential
- Commercial
- Mixed Use
- Public/Semi Public
- Education Facilities
- Medical Facilities
- Socio Cultural/Religious/Historical
- Other Community Facilities
- Cremation and Burial Ground
- Public Utilities
- Government/Semi Govt.
- Govt. Reserved Area
- Industrial
- Recreational
- Circulation
- Agricultural
- Cultivated Land
- Fallow Land
- Forest Land
- Other Uses
- Vacant Land
- Water Body

1:50,000

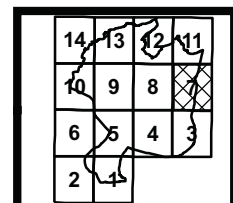
0 10 20 40 60 80 KM

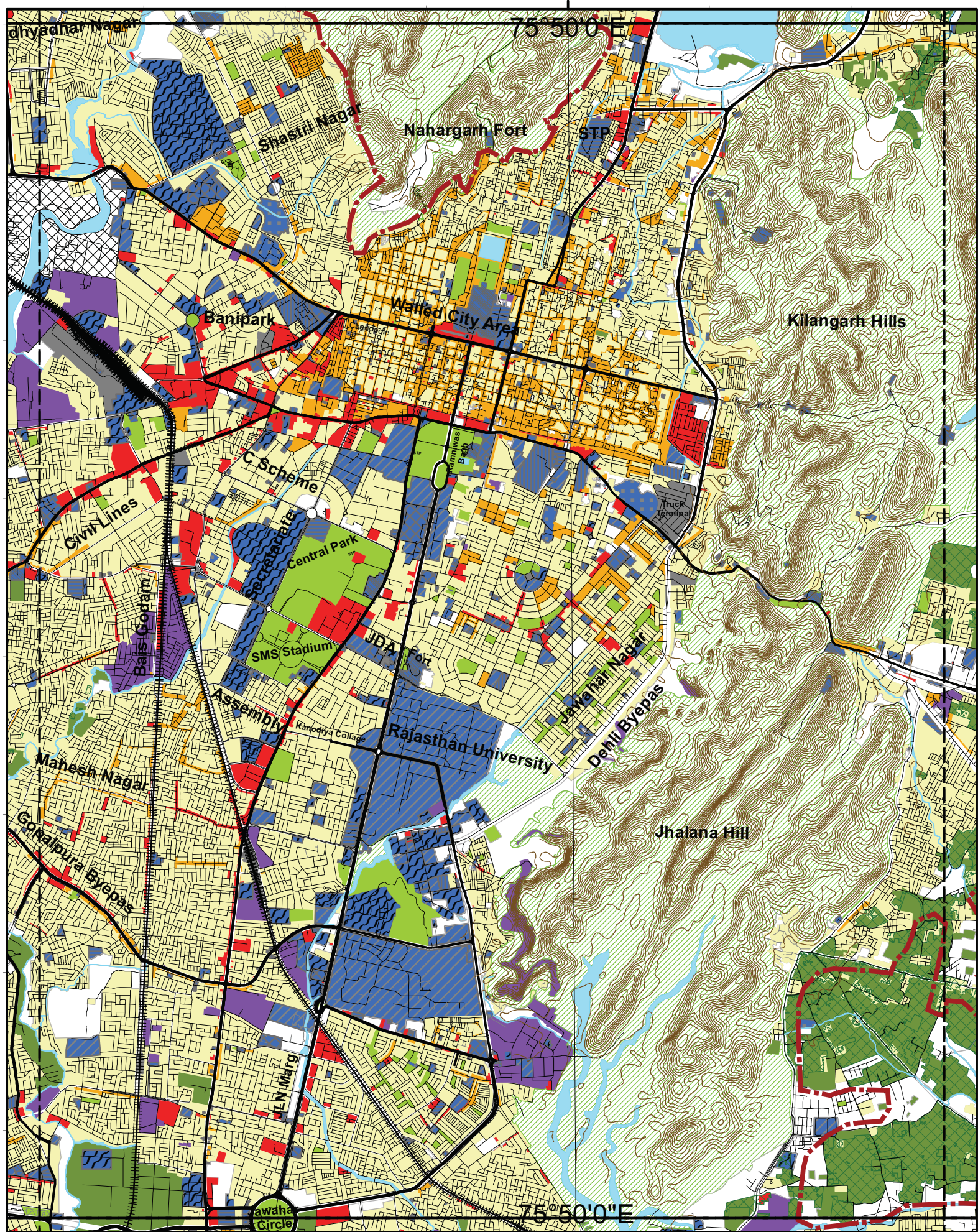
Generalized Existing Landuse-2009

Master Development Plan -2025

Jaipur Development Authority

Key map





LEGEND:

- | | | |
|-------------------------|-------------------------------------|---------------------|
| Jaipur Region Boundary | Residential | Govt. Reserved Area |
| U1 Area Boundary | Commercial | Industrial |
| Developed Area Boundary | Mixed Use | Recreational |
| Walled City Boundary | Public/Semi Public | Circulation |
| Railway Track | Education Facilities | Agricultural |
| National Highway | Medical Facilities | Cultivated Land |
| State Highway | Socio Cultural/Religious/Historical | Fallow Land |
| City Road Major | Other Community Facilities | Forest Land |
| City Road-Minor | Cremation and Burial Ground | Other Uses |
| Contour | Public Utilities | Vacant Land |
| | Government/Semi Govt. | Water Body |

1:50,000

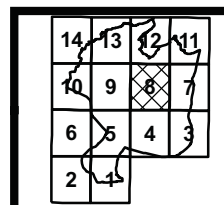
0 10 20 40 60 80 KM

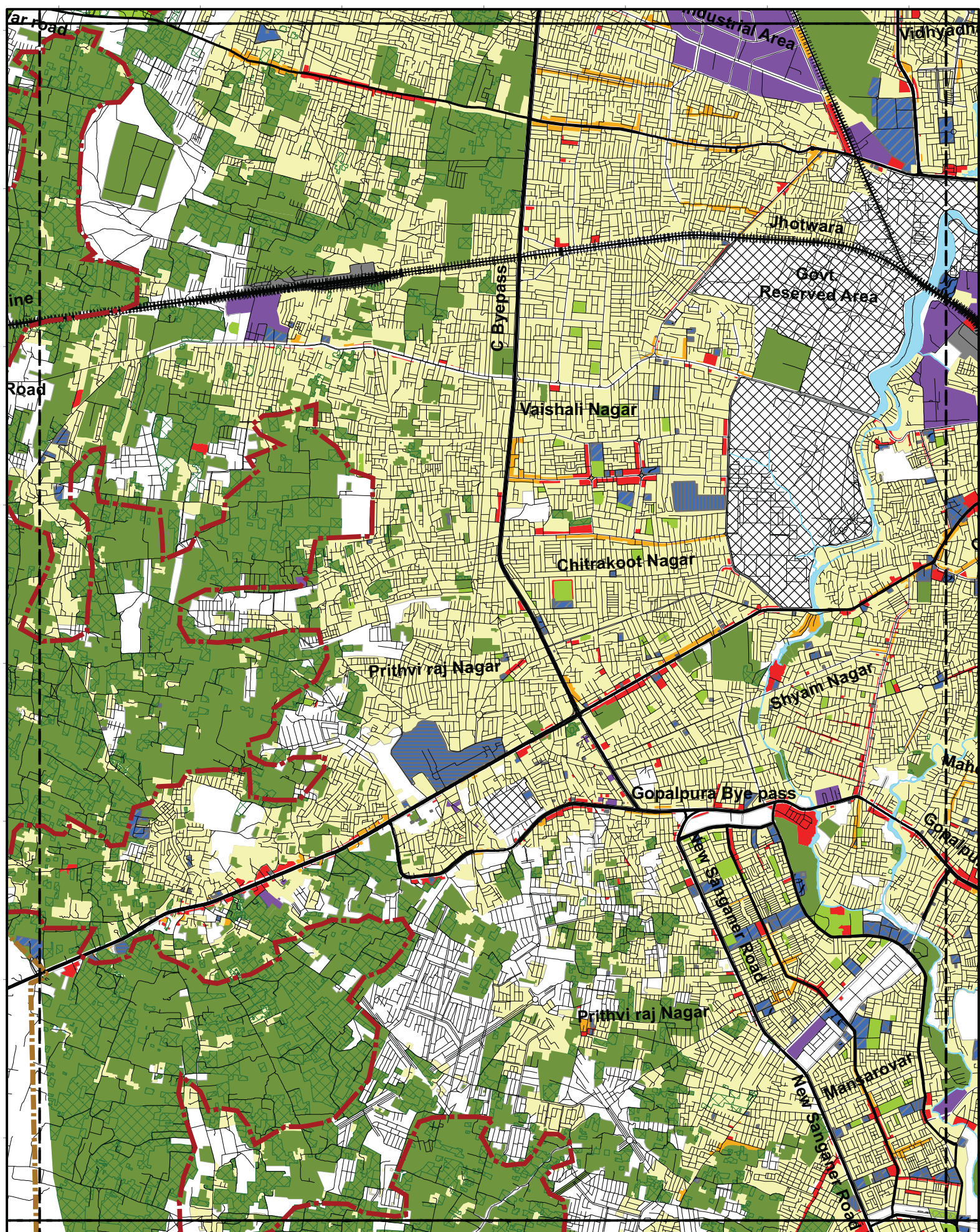
Generalized Existing Landuse-2009

Master Development Plan -2025

Jaipur Development Authority

Key map





- LEGEND:**
- Jaipur Region Boundary
 - U1 Area Boundary
 - Developed Area Boundary
 - Walled City Boundary
 - Railway Track
 - National Highway
 - State Highway
 - City Road Major
 - City Road-Minor
 - Contour
 - Residential
 - Commercial
 - Mixed Use
 - Public/Semi Public
 - Education Facilities
 - Medical Facilities
 - Socio Cultural/Religious/Historical
 - Other Community Facilities
 - Cremation and Burial Ground
 - Public Utilities
 - Government/Semi Govt.
 - Govt. Reserved Area
 - Recreational
 - Agricultural
 - Cultivated Land
 - Fallow Land
 - Forest Land
 - Other Uses
 - Vacant Land
 - Water Body

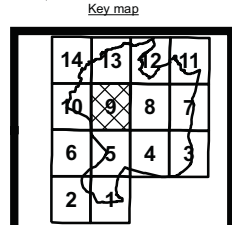
1:50,000

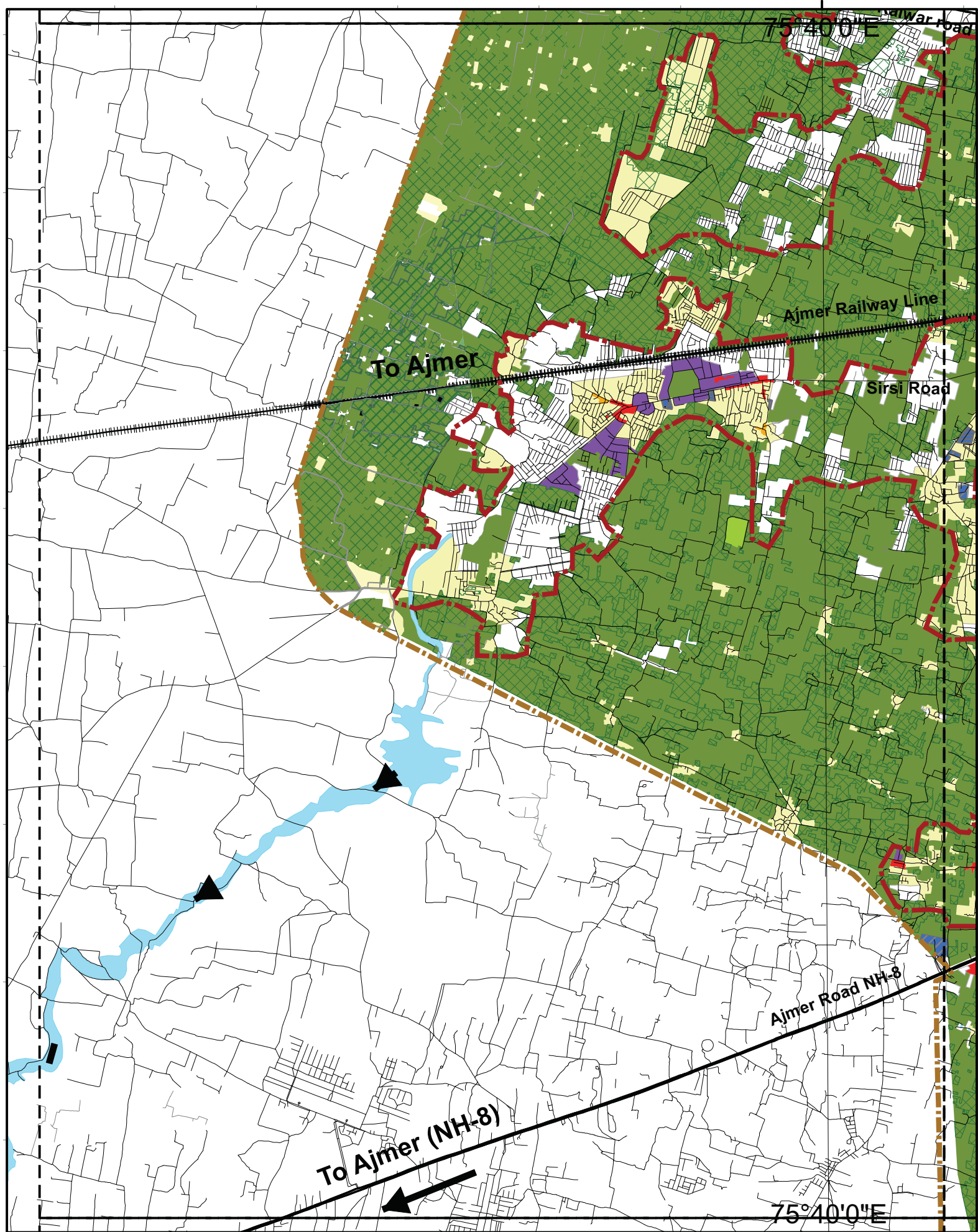
0 10 20 40 60 80 KM

Generalized Existing Landuse-2009

Master Development Plan -2025

Jaipur Development Authority





LEGEND:

- | | | |
|-------------------------|-------------------------------------|---------------------|
| Jaipur Region Boundary | Residential | Govt. Reserved Area |
| U1 Area Boundary | Commercial | Industrial |
| Developed Area Boundary | Mixed Use | Recreational |
| Walled City Boundary | Public/Semi Public | Circulation |
| Railway Track | Education Facilities | Agricultural |
| National Highway | Medical Facilities | Cultivated Land |
| State Highway | Socio Cultural/Religious/Historical | Fallow Land |
| City Road Major | Other Community Facilities | Forest Land |
| City Road-Minor | Cremation and Burial Ground | Other Uses |
| Contour | Public Utilities | Vacant Land |
| | Government/Semi Govt. | Water Body |

1:50,000

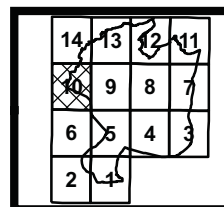
0 10 20 40 60 80 KM

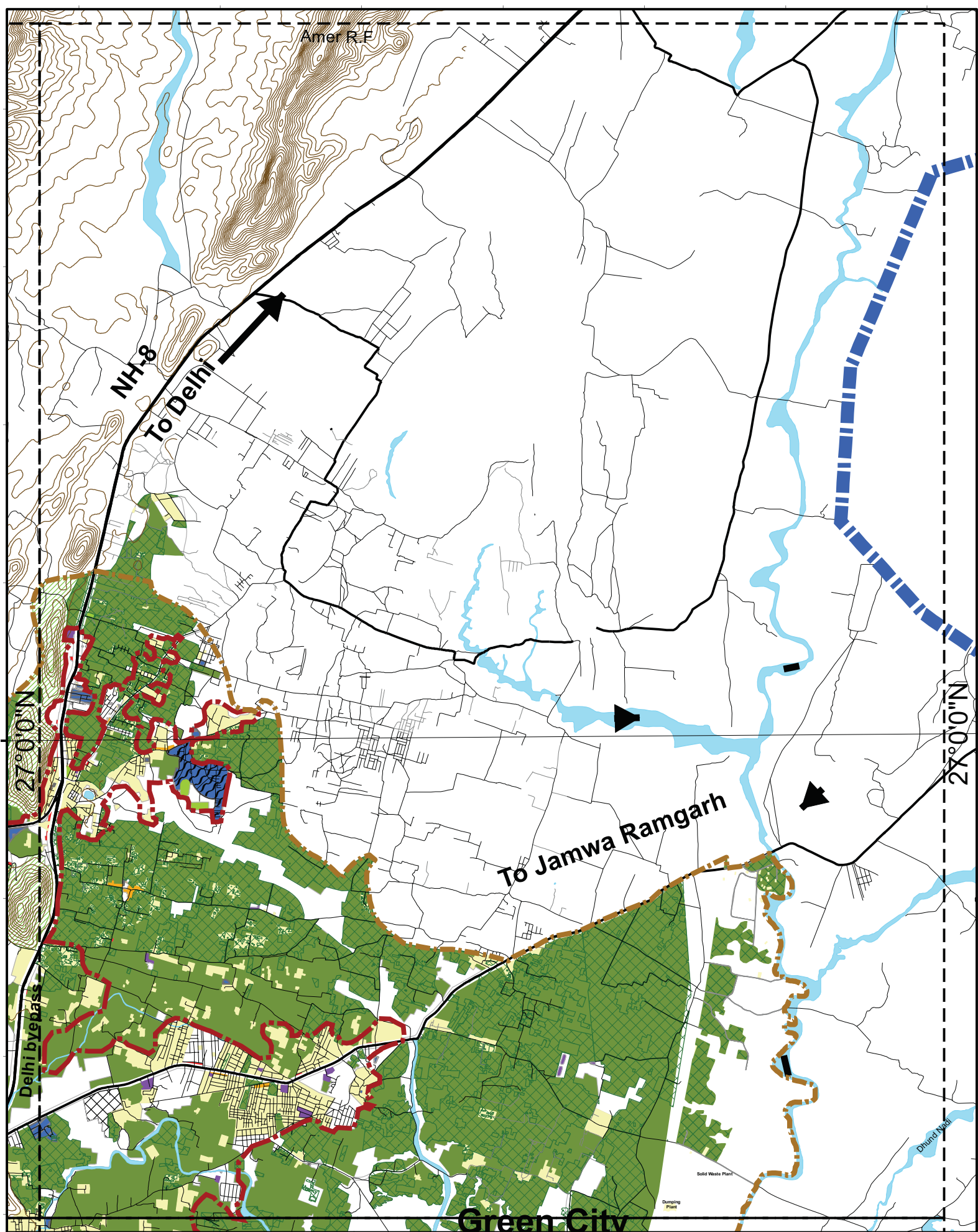
Generalized Existing Landuse-2009

Master Development Plan -2025

Jaipur Development Authority

Key map





- LEGEND:**
- Jaipur Region Boundary
 - U1 Area Boundary
 - Developed Area Boundary
 - Walled City Boundary
 - Railway Track
 - National Highway
 - State Highway
 - City Road Major
 - City Road-Minor
 - Contour
 - Residential
 - Commercial
 - Mixed Use
 - Public/Semi Public
 - Education Facilities
 - Medical Facilities
 - Socio Cultural/Religious/Historical
 - Other Community Facilities
 - Cremation and Burial Ground
 - Public Utilities
 - Government/Semi Govt.
 - Industrial
 - Recreational
 - Circulation
 - Agricultural
 - Cultivated Land
 - Fallow Land
 - Forest Land
 - Other Uses
 - Vacant Land
 - Water Body
 - Govt. Reserved Area

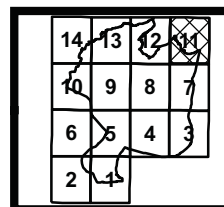
1:50,000
0 10 20 40 60 80 KM

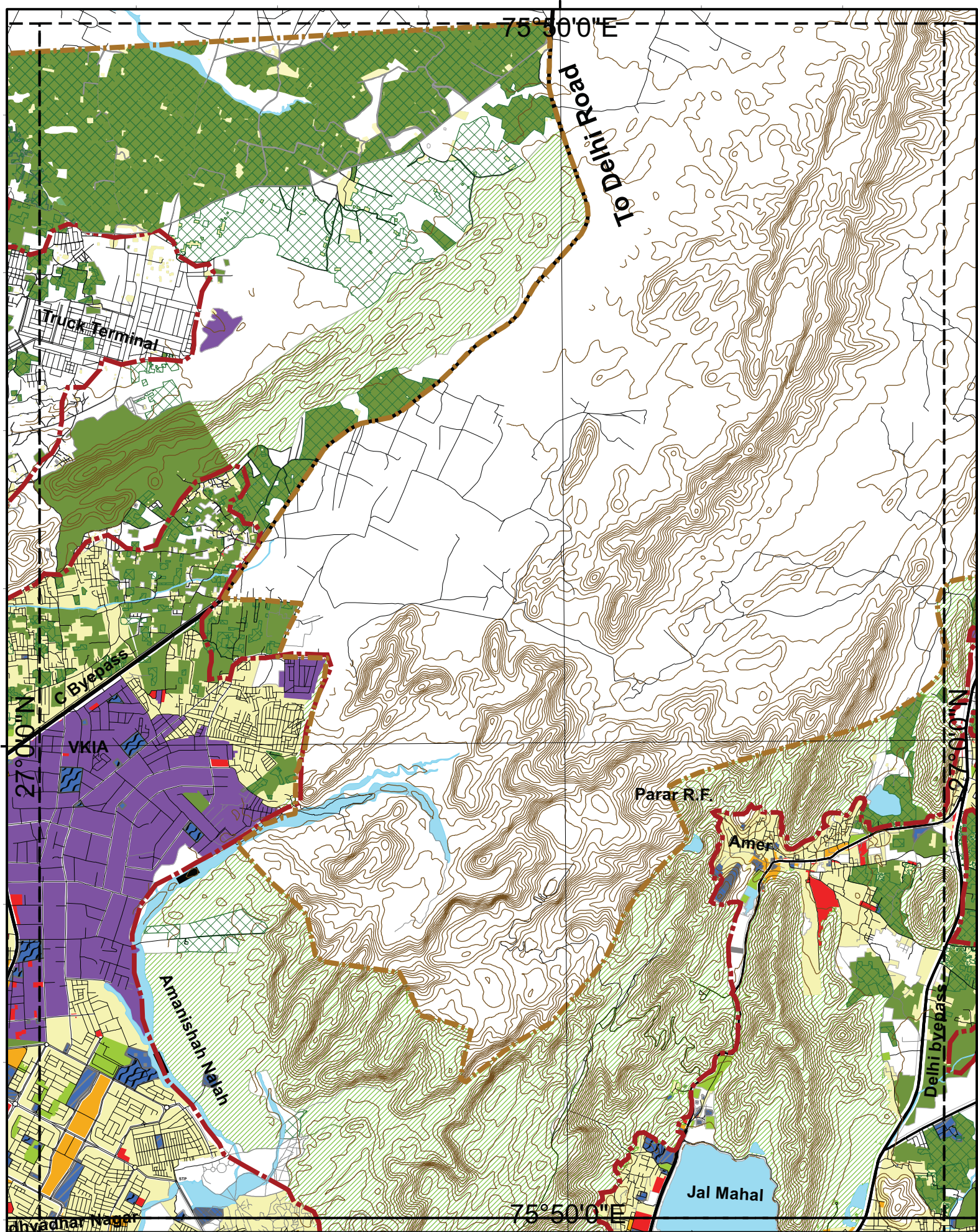
Generalized Existing Landuse-2009

Master Development Plan -2025

Jaipur Development Authority

Key map





- LEGEND:**
- Jaipur Region Boundary
 - U1 Area Boundary
 - Developed Area Boundary
 - Walled City Boundary
 - Railway Track
 - National Highway
 - State Highway
 - City Road Major
 - City Road-Minor
 - Contour
 - Residential
 - Commercial
 - Mixed Use
 - Public/Semi Public
 - Education Facilities
 - Medical Facilities
 - Socio Cultural/Religious/Historical
 - Other Community Facilities
 - Cremation and Burial Ground
 - Public Utilities
 - Government/Semi Govt.
 - Industrial
 - Recreational
 - Circulation
 - Agricultural
 - Cultivated Land
 - Fallow Land
 - Forest Land
 - Other Uses
 - Vacant Land
 - Water Body
 - Govt. Reserved Area

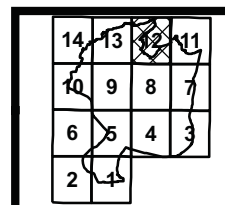
1:50,000
0 10 20 40 60 80 KM

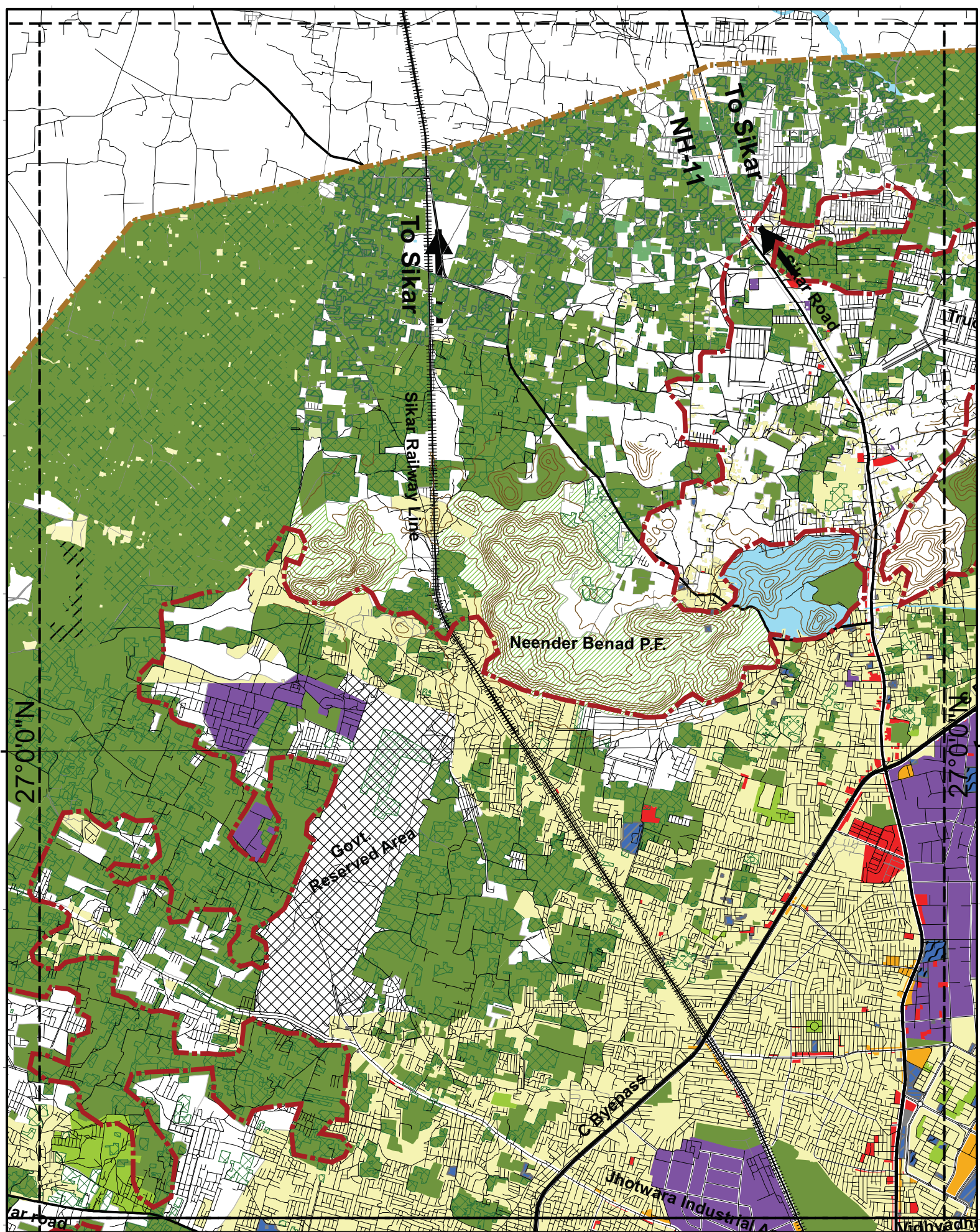
Generalized Existing Landuse-2009

Master Development Plan -2025

Jaipur Development Authority

Key map





LEGEND:

- | | | |
|-------------------------|-------------------------------------|---------------------|
| Jaipur Region Boundary | Residential | Govt. Reserved Area |
| U1 Area Boundary | Commercial | Industrial |
| Developed Area Boundary | Mixed Use | Recreational |
| Walled City Boundary | Public/Semi Public | Circulation |
| Railway Track | Education Facilities | Agricultural |
| National Highway | Medical Facilities | Cultivated Land |
| State Highway | Socio Cultural/Religious/Historical | Fallow Land |
| City Road Major | Other Community Facilities | Forest Land |
| City Road-Minor | Cremation and Burial Ground | Other Uses |
| Contour | Public Utilities | Vacant Land |
| | Government/Semi Govt. | Water Body |

1:50,000

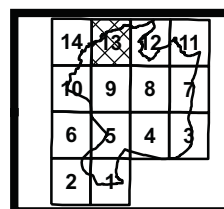
0 10 20 40 60 80 KM

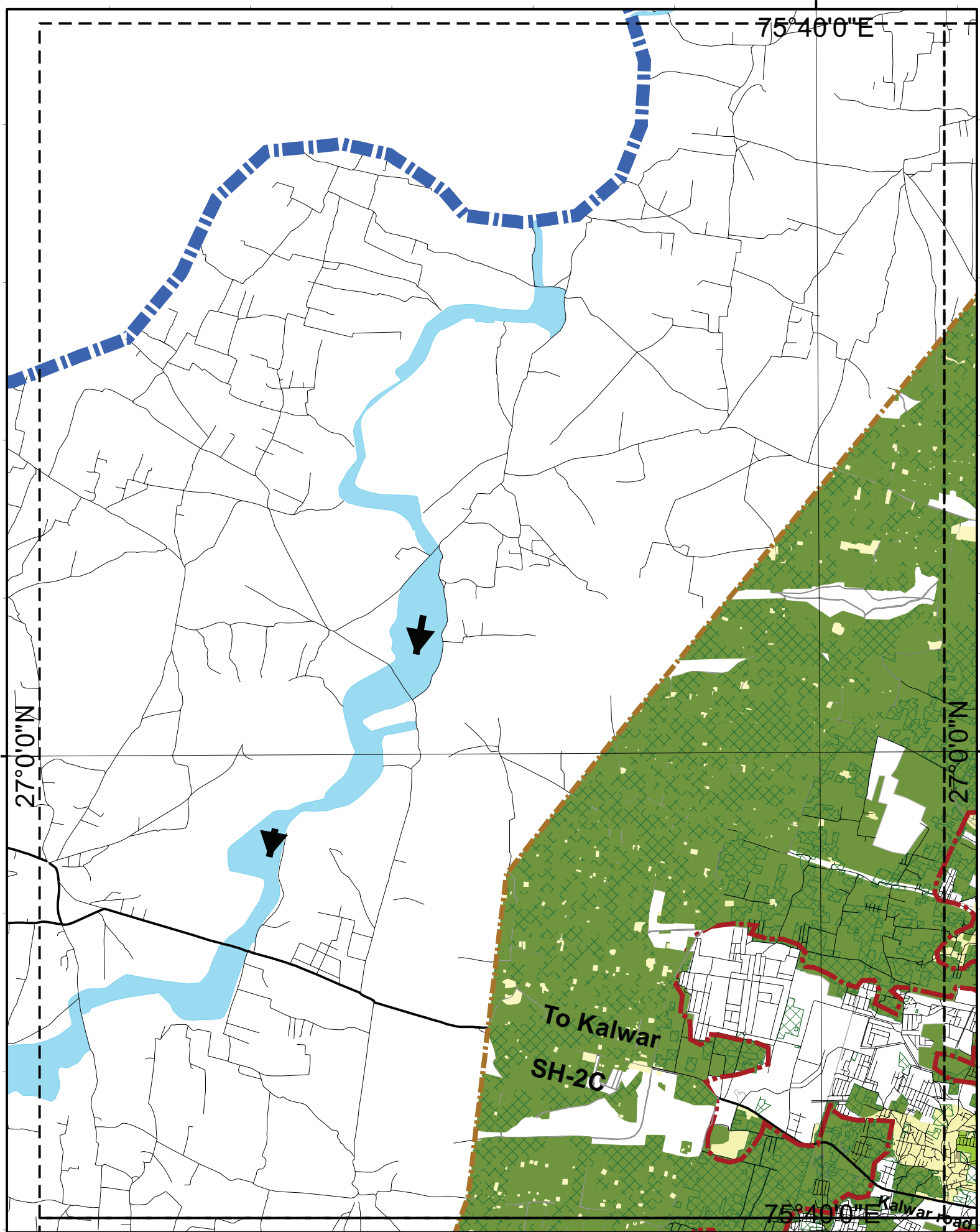
Generalized Existing Landuse-2009

Master Development Plan -2025

Jaipur Development Authority

Key map

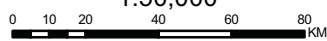




LEGEND:

- | | | |
|-------------------------|-------------------------------------|---------------------|
| Jaipur Region Boundary | Residential | Govt. Reserved Area |
| U1 Area Boundary | Commercial | Industrial |
| Developed Area Boundary | Mixed Use | Recreational |
| Walled City Boundary | Public/Semi Public | Circulation |
| Railway Track | Education Facilities | Agricultural |
| National Highway | Medical Facilities | Cultivated Land |
| State Highway | Socio Cultural/Religious/Historical | Fallow Land |
| City Road Major | Other Community Facilities | Forest Land |
| City Road-Minor | Cremation and Burial Ground | Other Uses |
| Contour | Public Utilities | Vacant Land |
| | Government/Semi Govt. | Water Body |

1:50,000



Generalized Existing Landuse-2009

Master Development Plan -2025

Jaipur Development Authority

Key map

